

poziom parteru budynków wyniesiony o 10 cm w stosunku do projektowanego poziomu drogi

2336/214

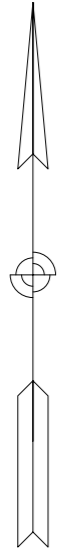
452/215

ST-MNIII

2337/214

X=5589000.00

Y=6559050.00



450/218

ST-MNIII

2835/16

2839/16

3310/1

2930/227

232

2931/227

bunk.○


233

ST-MNIII

237

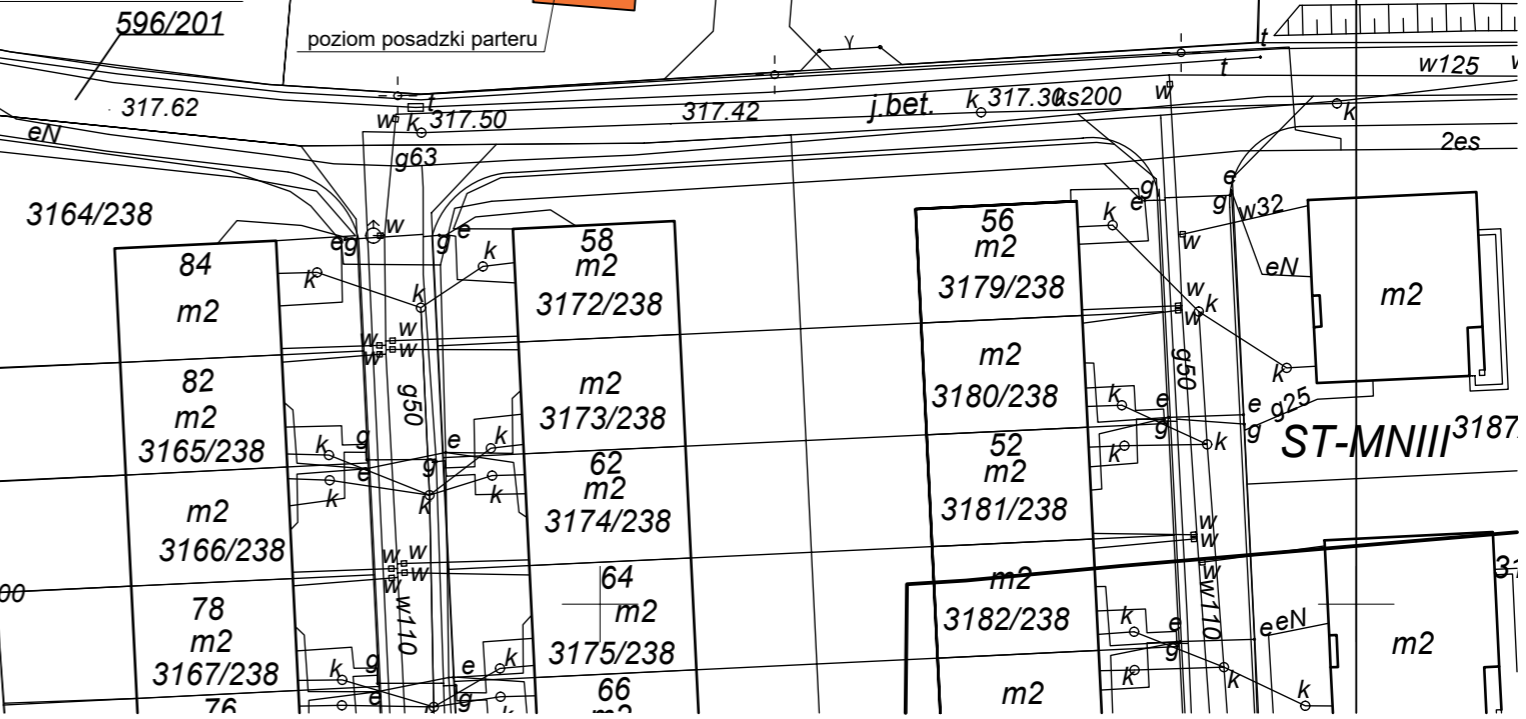
X=5588900.00

Y=6559100.00



poziom terenu na drodze

poziom posadzki parteru



ST-MNIII